



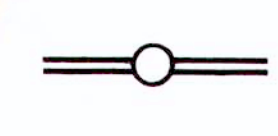
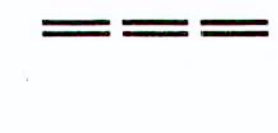

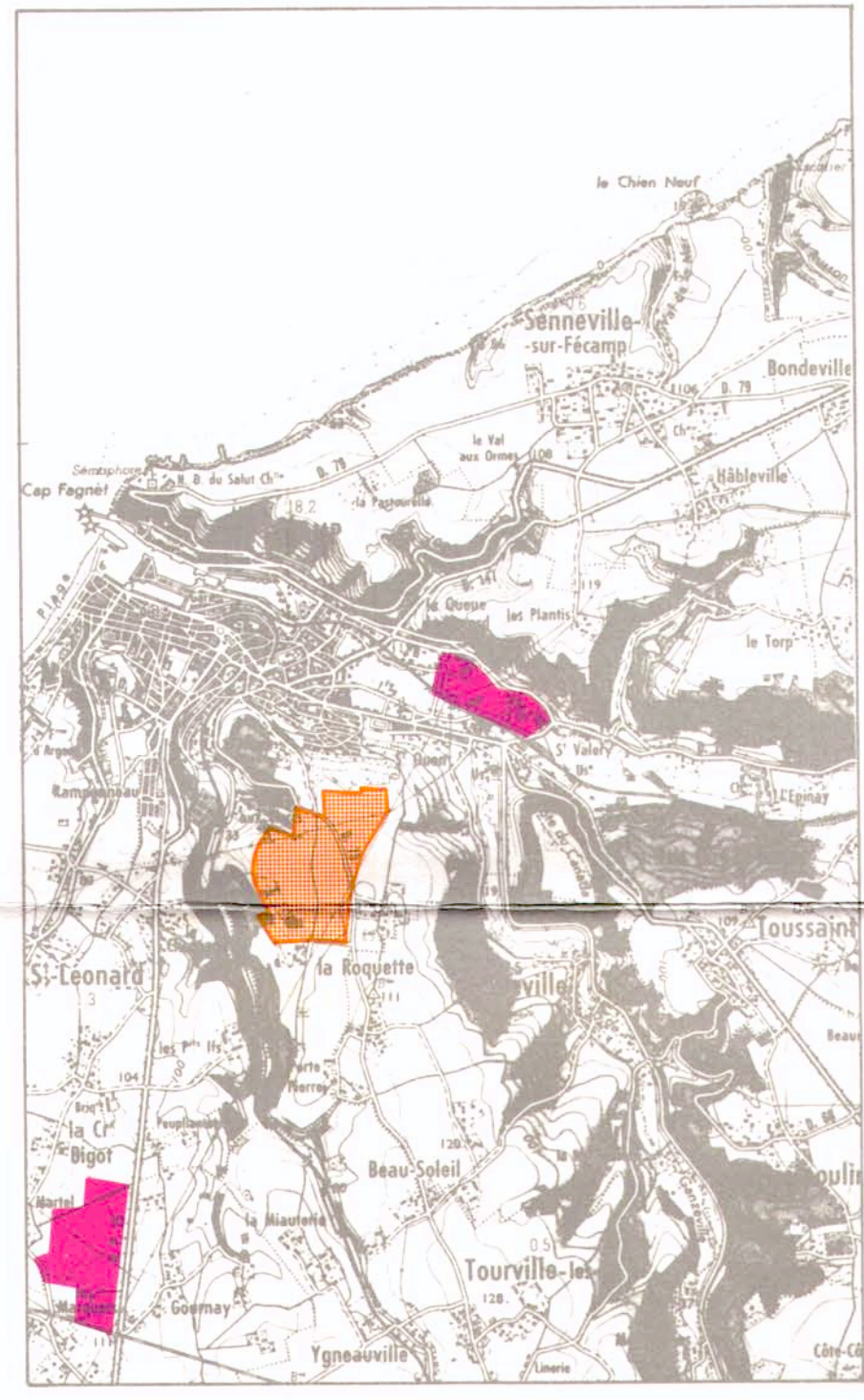
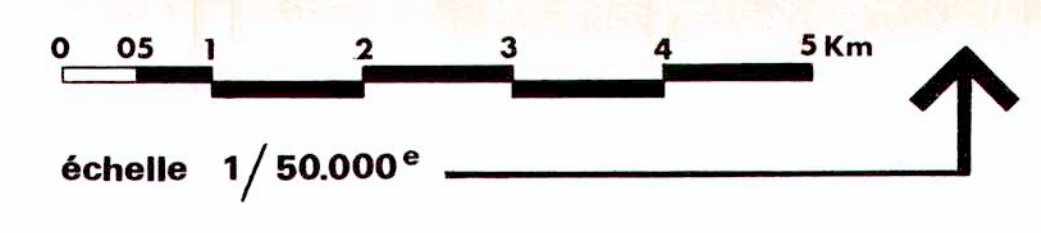


# d LA COTE ET LES PLATEAUX

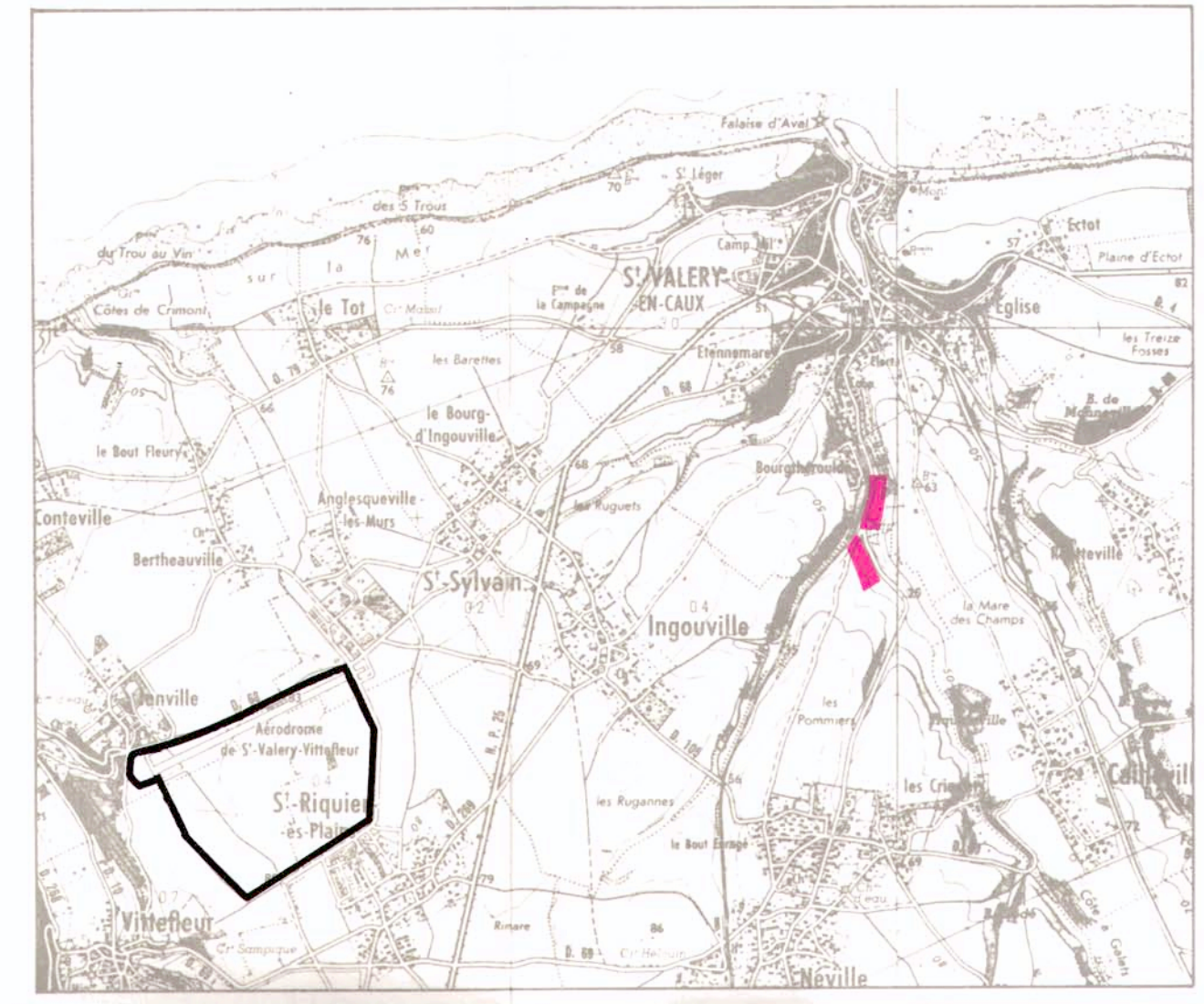
-  zone industrielle réalisée ou en cours de réalisation
-  zone industrielle projetée
-  zone d'habitat
-  zone de rénovation urbaine

-  Z.U.P. zone à urbaniser par priorité
-  Z.A.C. zone d'aménagement concerté
-  Z.A.D. zone d'aménagement différé
-  aérodrome

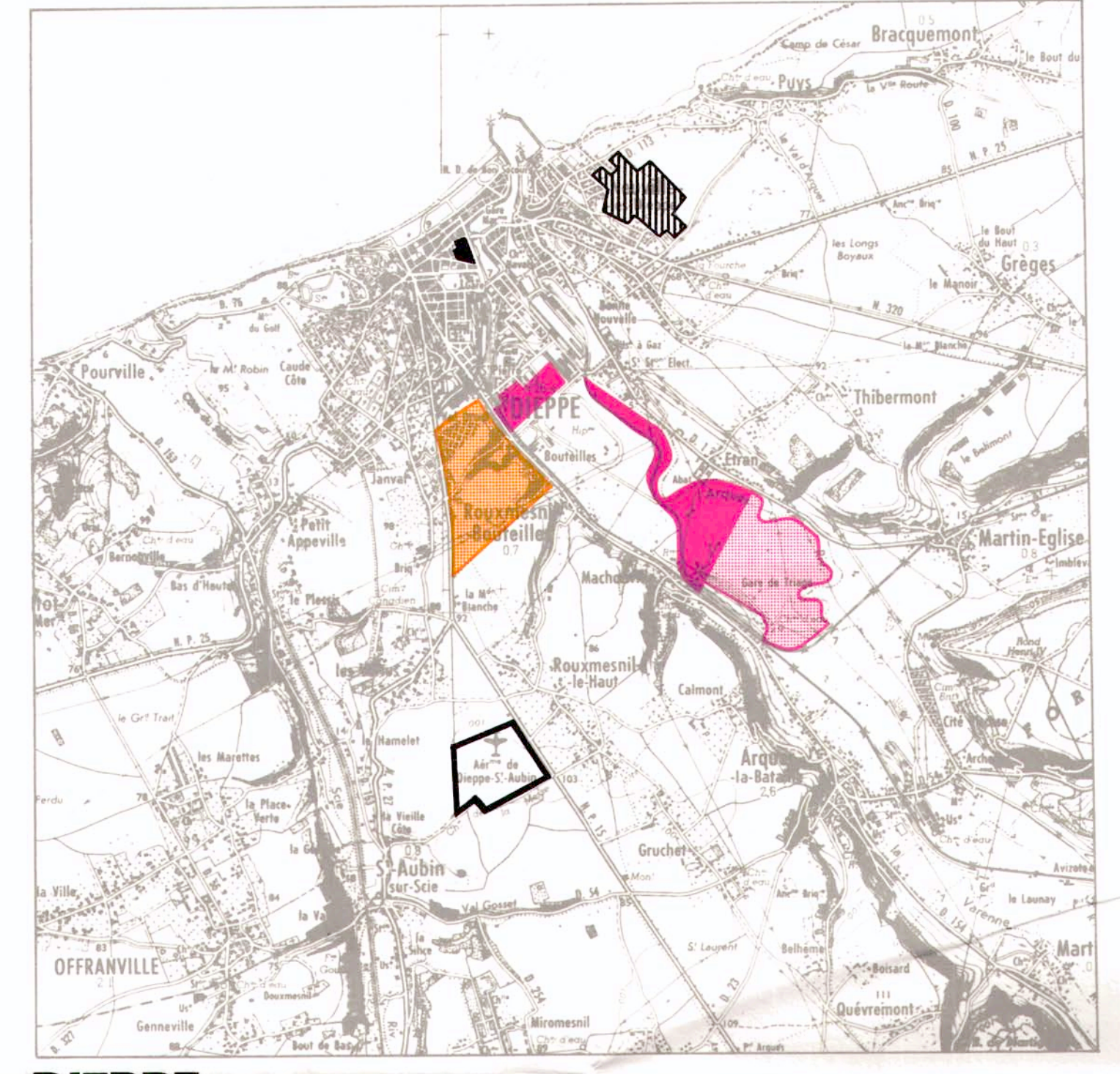
-  autoroute existante et échangeur
-  autoroute projetée
-  voie projetée



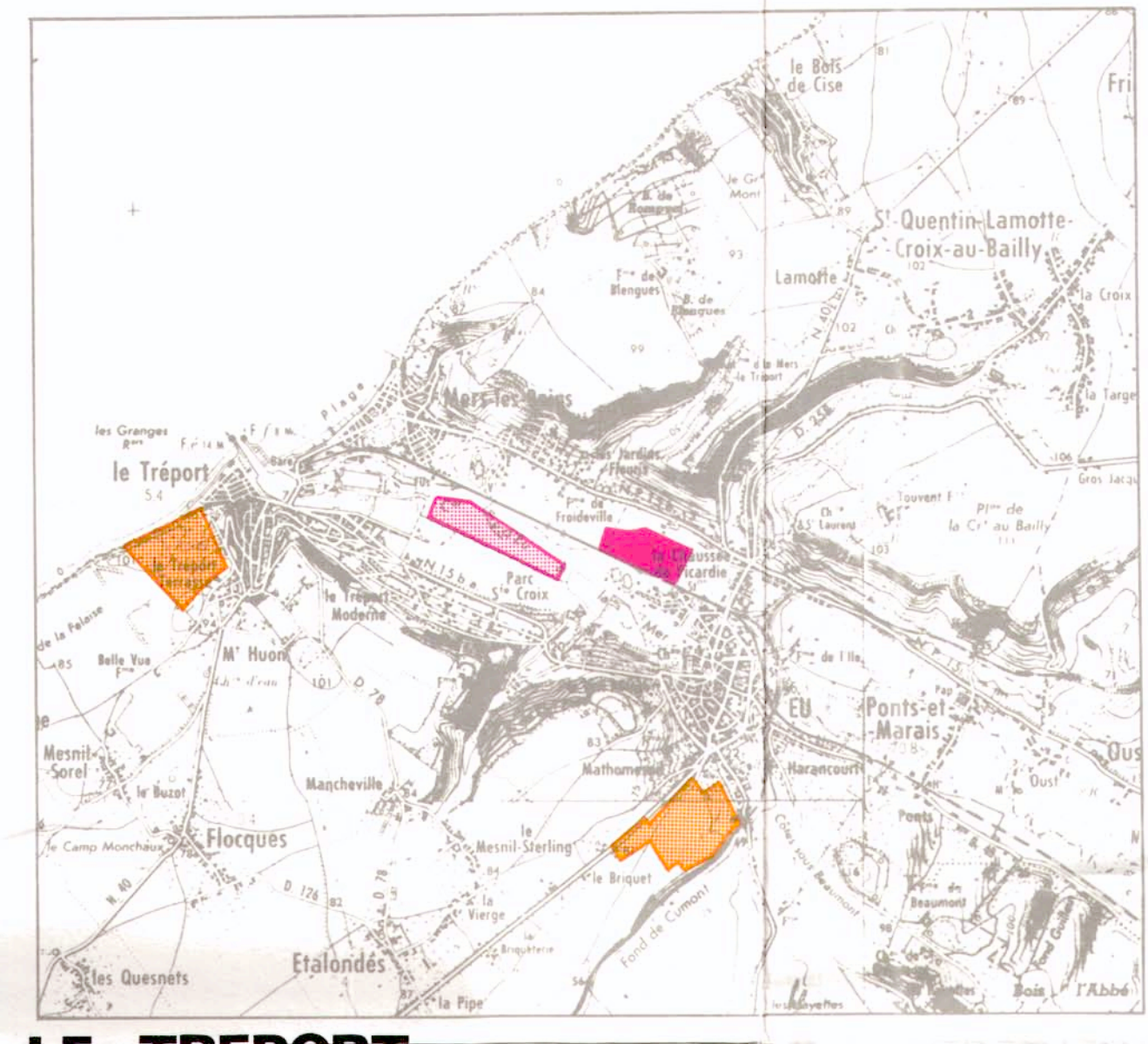
FECAMP



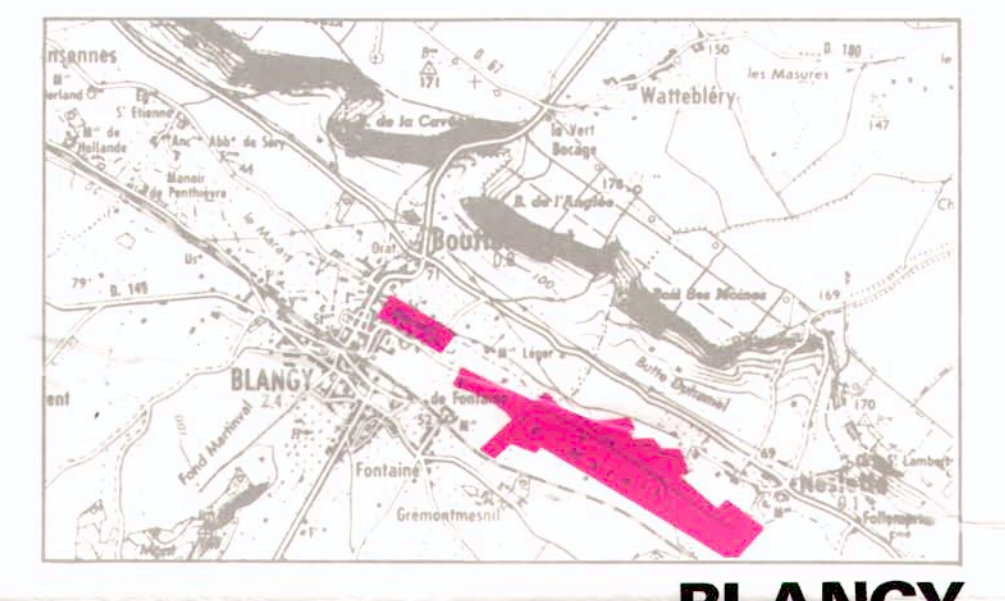
SAINT VALERY en caux



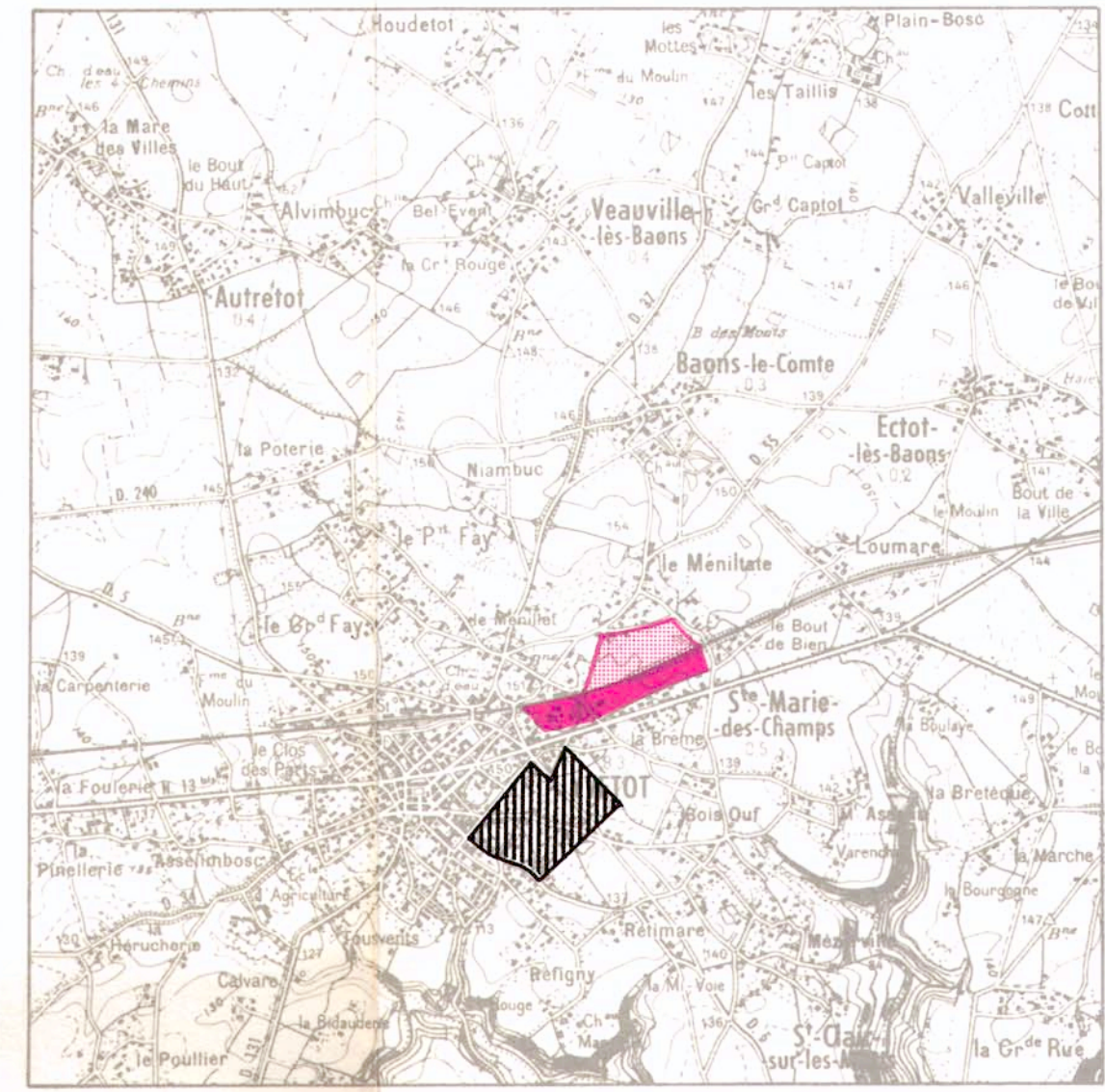
DIEPPE



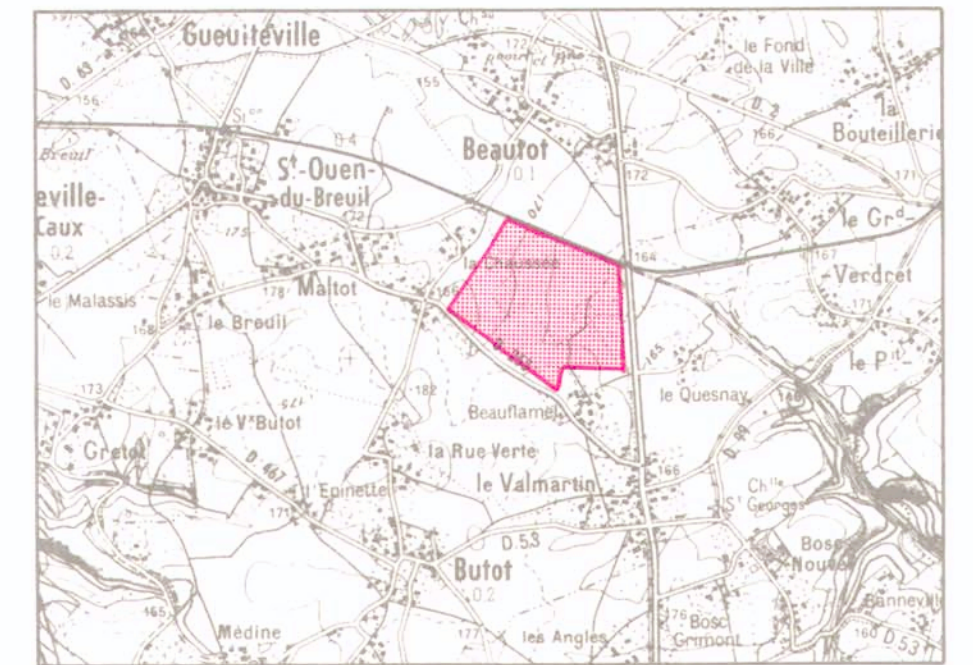
LE TREPOT



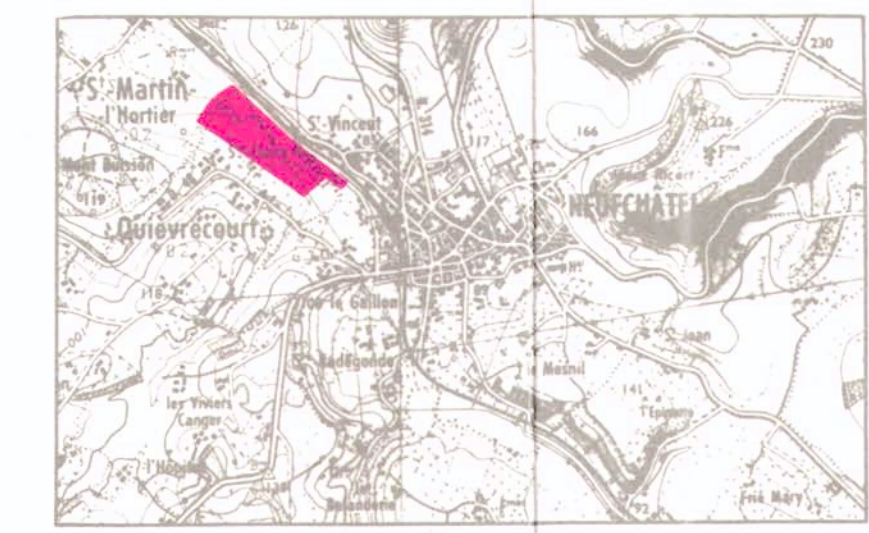
BLANGY



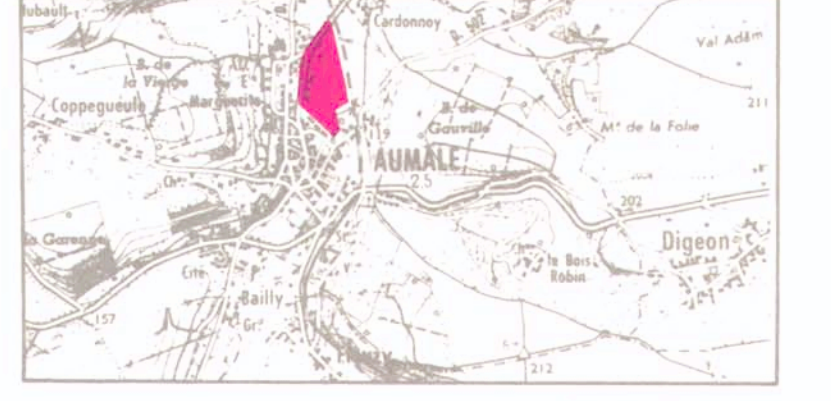
YVETOT



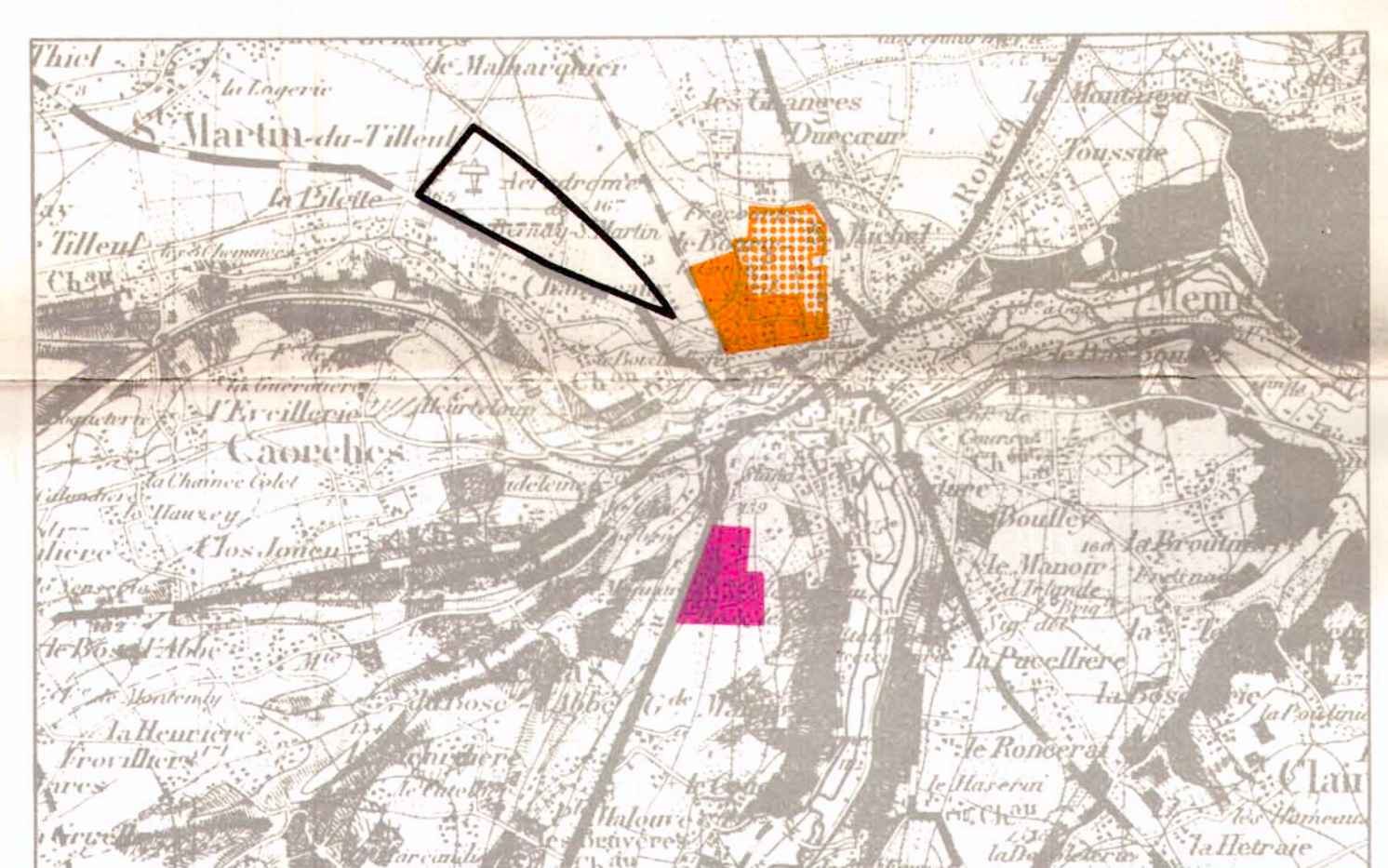
SAINT OUEN du breuil



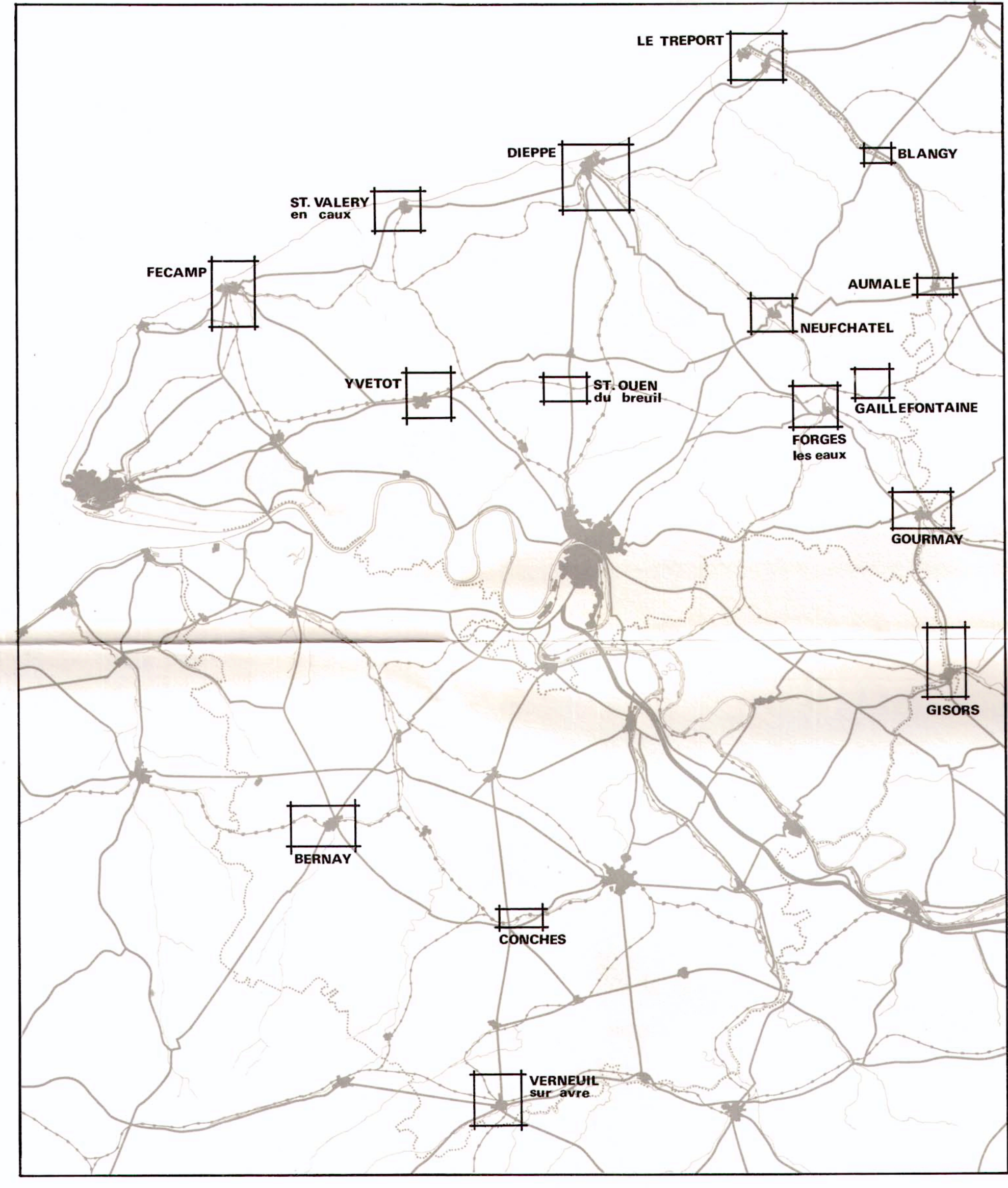
NEUFCHATEL



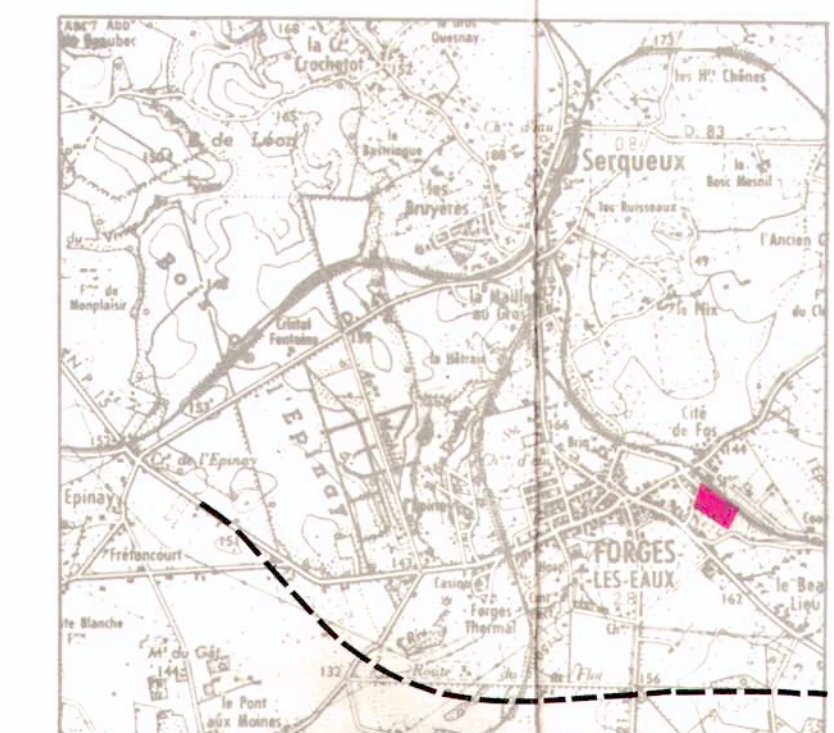
AUMAIE



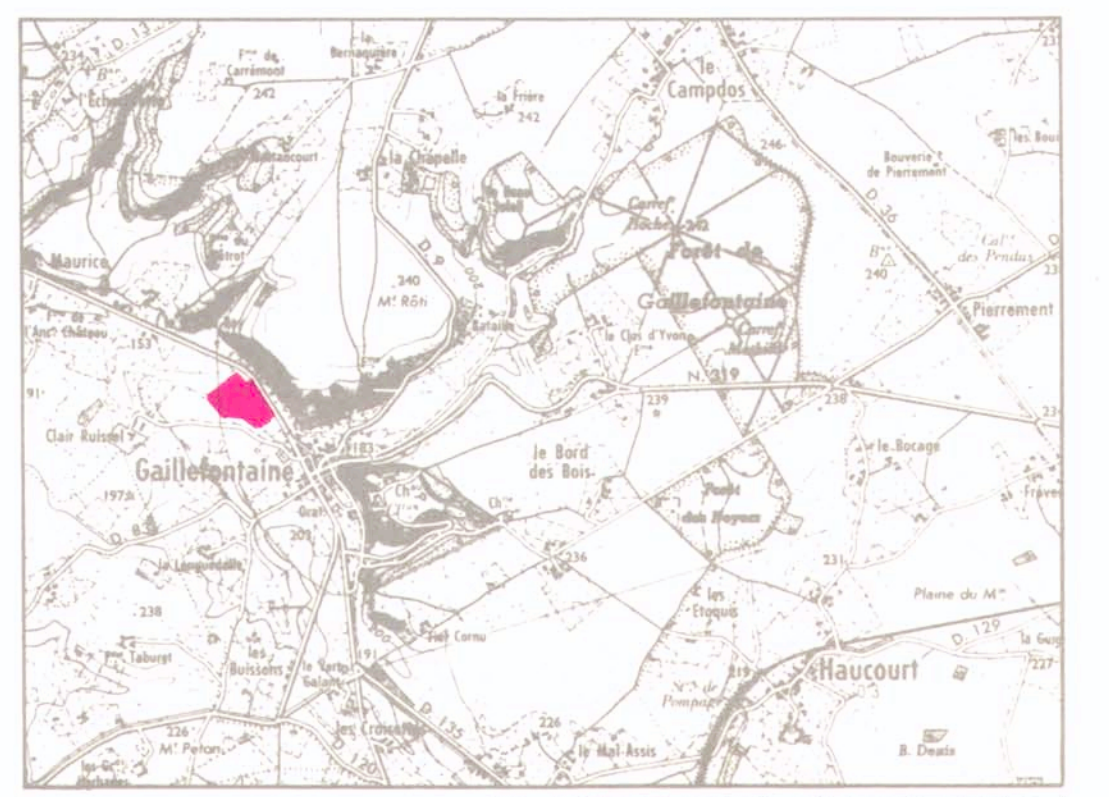
BERNAY



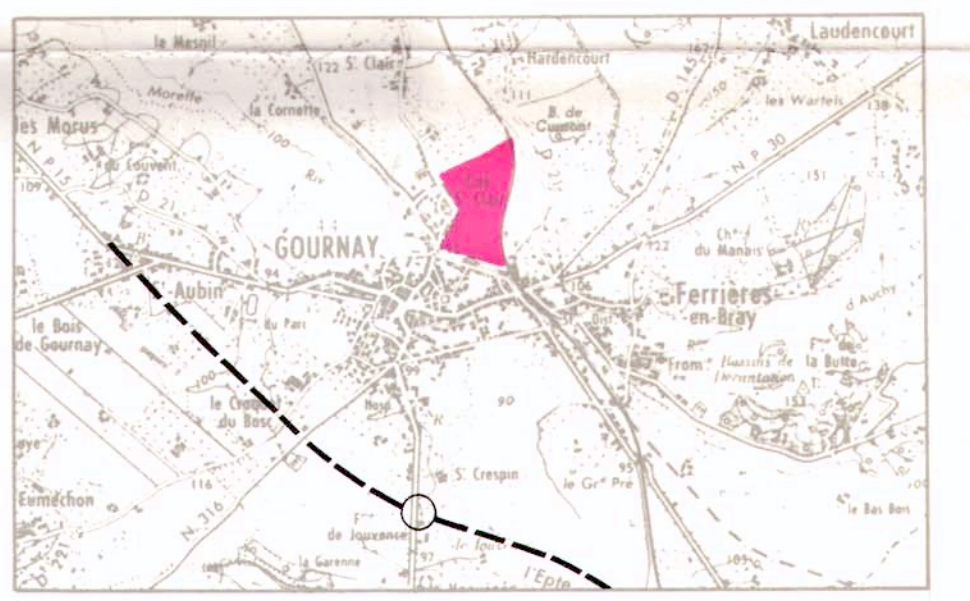
PLAN DE SITUATION



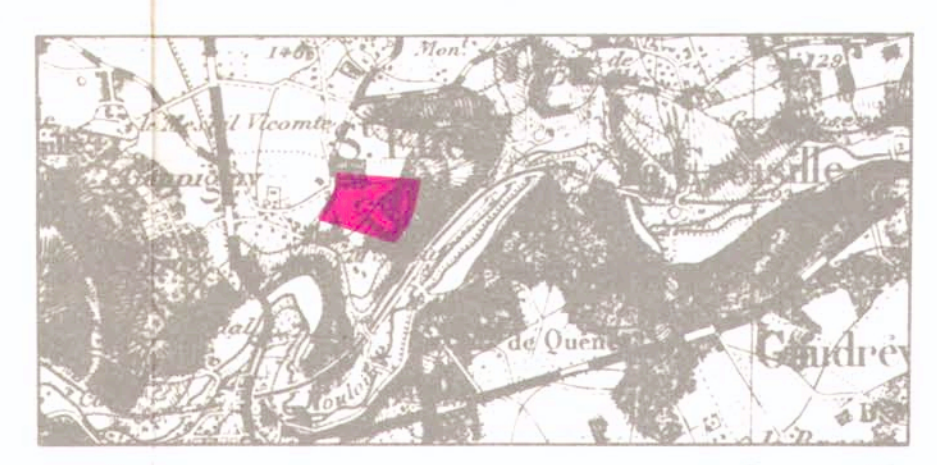
FORGES les eaux



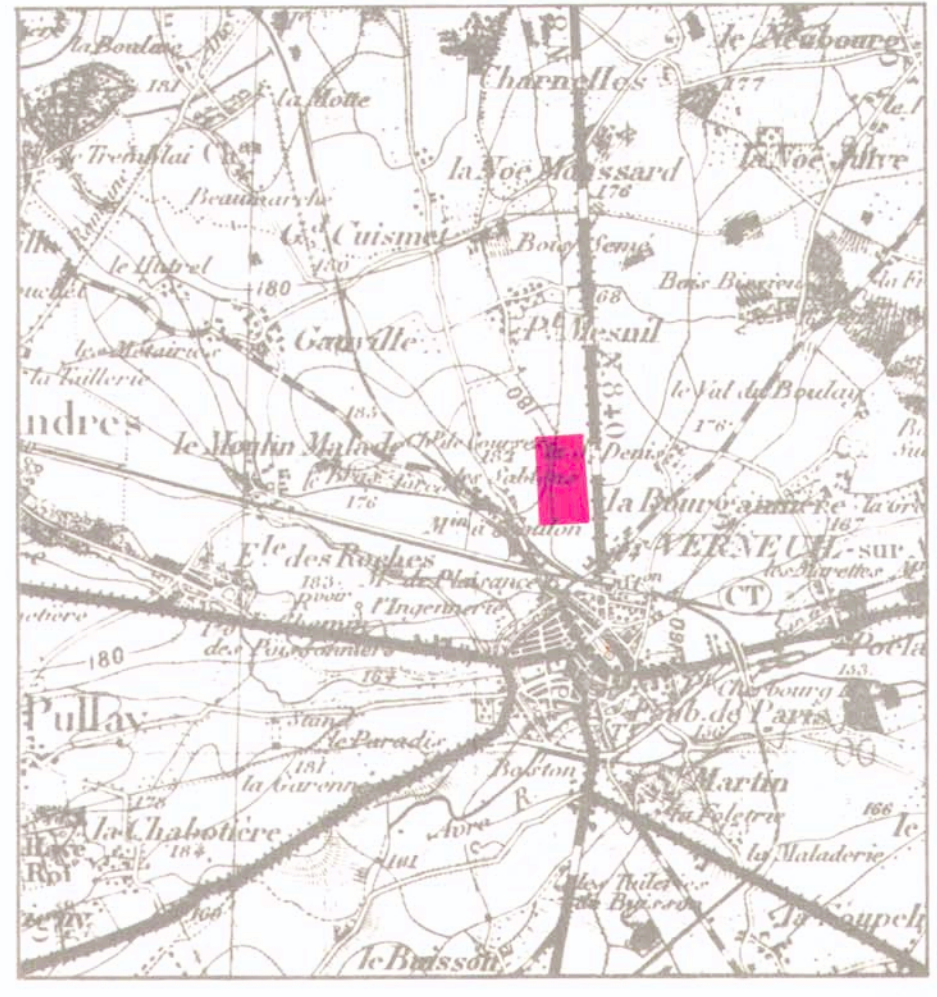
GAILLEFONTAINE



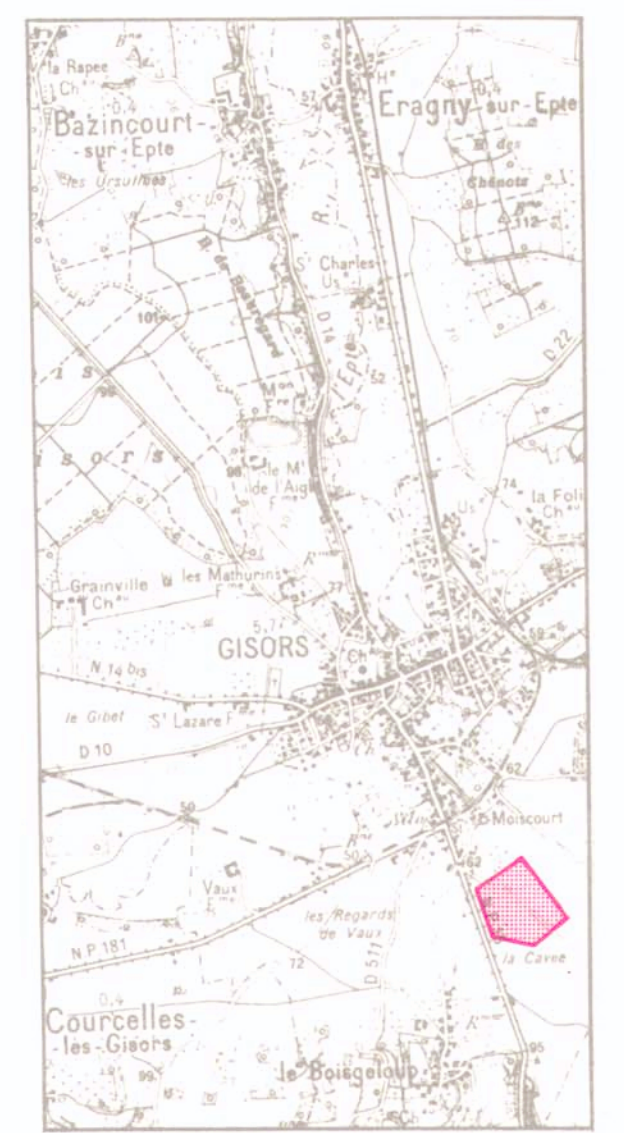
GOURNAY



CONCHES



VERNEUIL sur avre



GISORS